



Meridian Solar Farm

EN010169

Volume 6

Environmental Statement

6.3 ES Appendix 8-2:
Historic Environment
Desk Based Assessment -
Appendix D.1 - Part 5

APFP Regulation 5(2)(a)

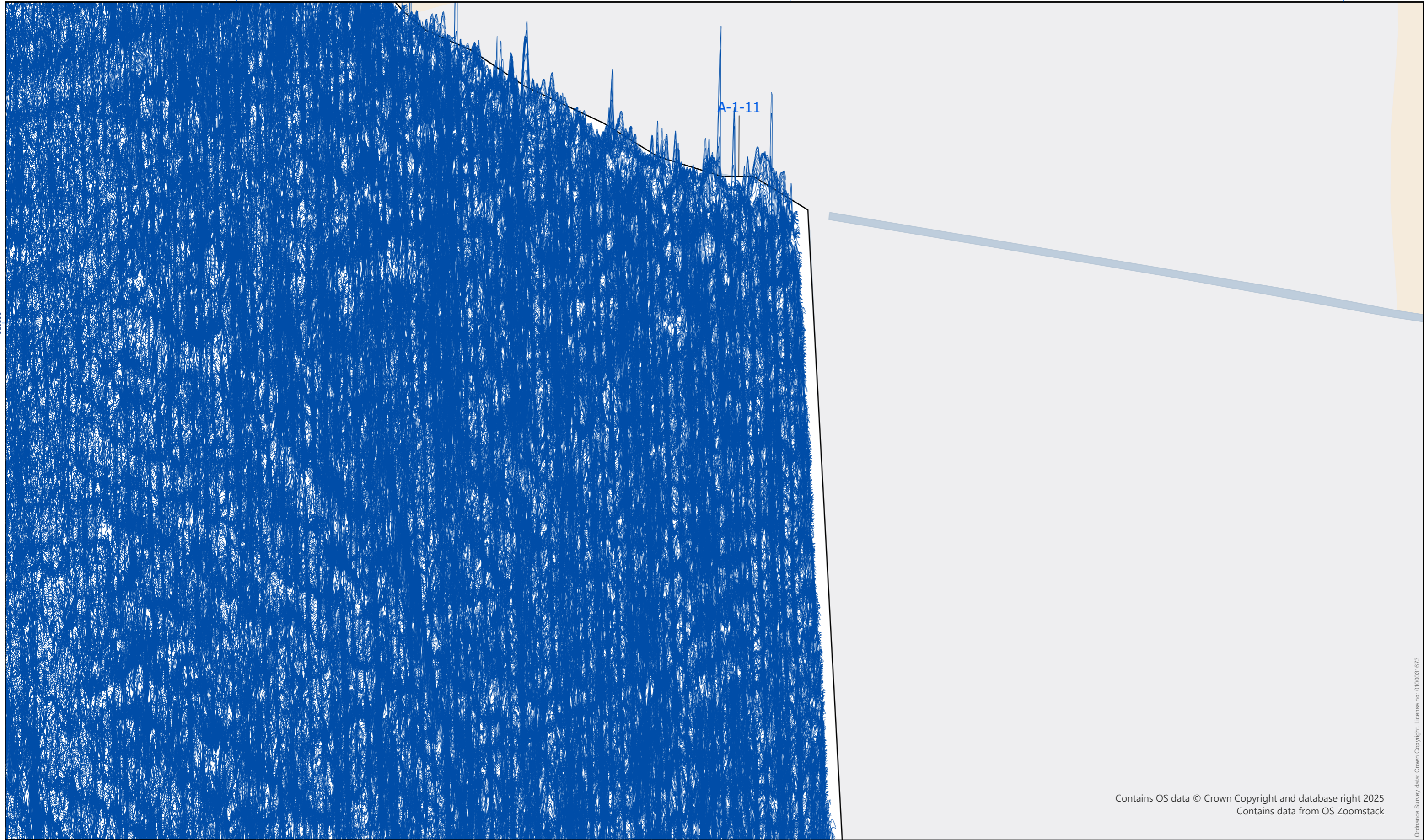
Infrastructure Planning (Applications:
Prescribed Forms and Procedure)
Regulations 2009

March 2026

525200

525400

525600

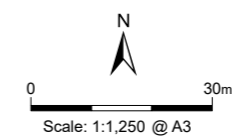
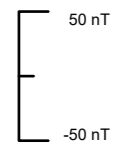


A-1-11

Contains OS data © Crown Copyright and database right 2025
Contains data from OS Zoomstack

Minimally Processed Gradiometer Data – XY Trace

Figure
7.14



Drawing Number: 05/40648/GEO/7.14	
Created by: AC	Date: 18/06/2025
Checked by: SO	Date: 18/06/2025
Approved by: SO	Date: 18/06/2025



525200

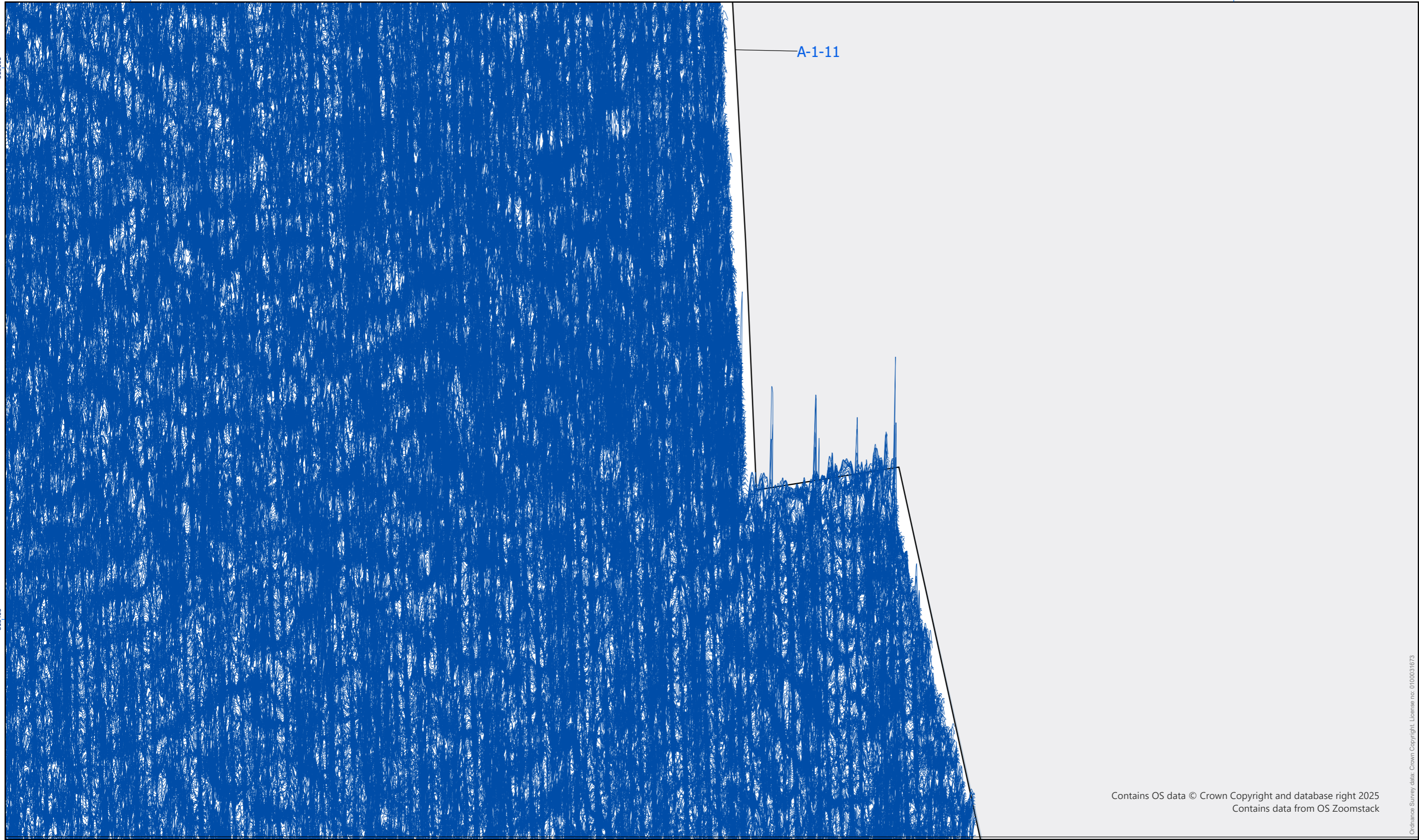
525400

525600

313600

313400

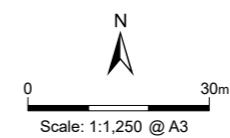
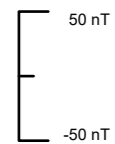
A-1-11



Contains OS data © Crown Copyright and database right 2025
Contains data from OS Zoomstack

Minimally Processed Gradiometer Data – XY Trace

Figure
7.15




Drawing Number: 05/40648/GEO/7.15	
Created by: AC	Date: 18/06/2025
Checked by: SO	Date: 18/06/2025
Approved by: SO	Date: 18/06/2025



525200

525400

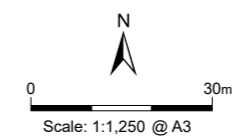
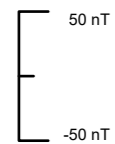
525600



Contains OS data © Crown Copyright and database right 2025
Contains data from OS Zoomstack

Minimally Processed Gradiometer Data – XY Trace

Figure
7.16




Drawing Number: 05/40648/GEO/7.16	
Created by: AC	Date: 18/06/2025
Checked by: SO	Date: 18/06/2025
Approved by: SO	Date: 18/06/2025



Ordnance Survey data: Crown Copyright. License no. 0100031673

524000

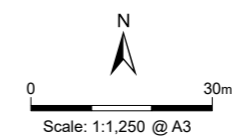
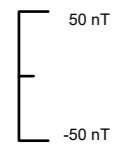
524200



Contains OS data © Crown Copyright and database right 2025
Contains data from OS Zoomstack

Minimally Processed Gradiometer Data – XY Trace

Figure
7.17




Drawing Number: 05/40648/GEO/7.17	
Created by: AC	Date: 18/06/2025
Checked by: SO	Date: 18/06/2025
Approved by: SO	Date: 18/06/2025



524400

524600

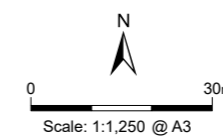
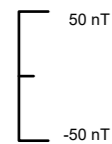
524800



Minimally Processed Gradiometer Data – XY Trace

Contains OS data © Crown Copyright and database right 2025
Contains data from OS Zoomstack

Figure 7.18



Drawing Number: 05/40648/GEO/7.18	
Created by: AC	Date: 18/06/2025
Checked by: SO	Date: 18/06/2025
Approved by: SO	Date: 18/06/2025



524800

525000

525200

A-1-09

A-1-11

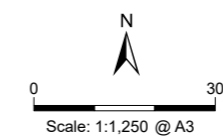
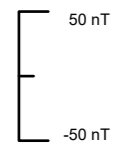
A-1-10

Clout Drive

Contains OS data © Crown Copyright and database right 2025
Contains data from OS Zoomstack

Minimally Processed Gradiometer Data – XY Trace

Figure
7.19

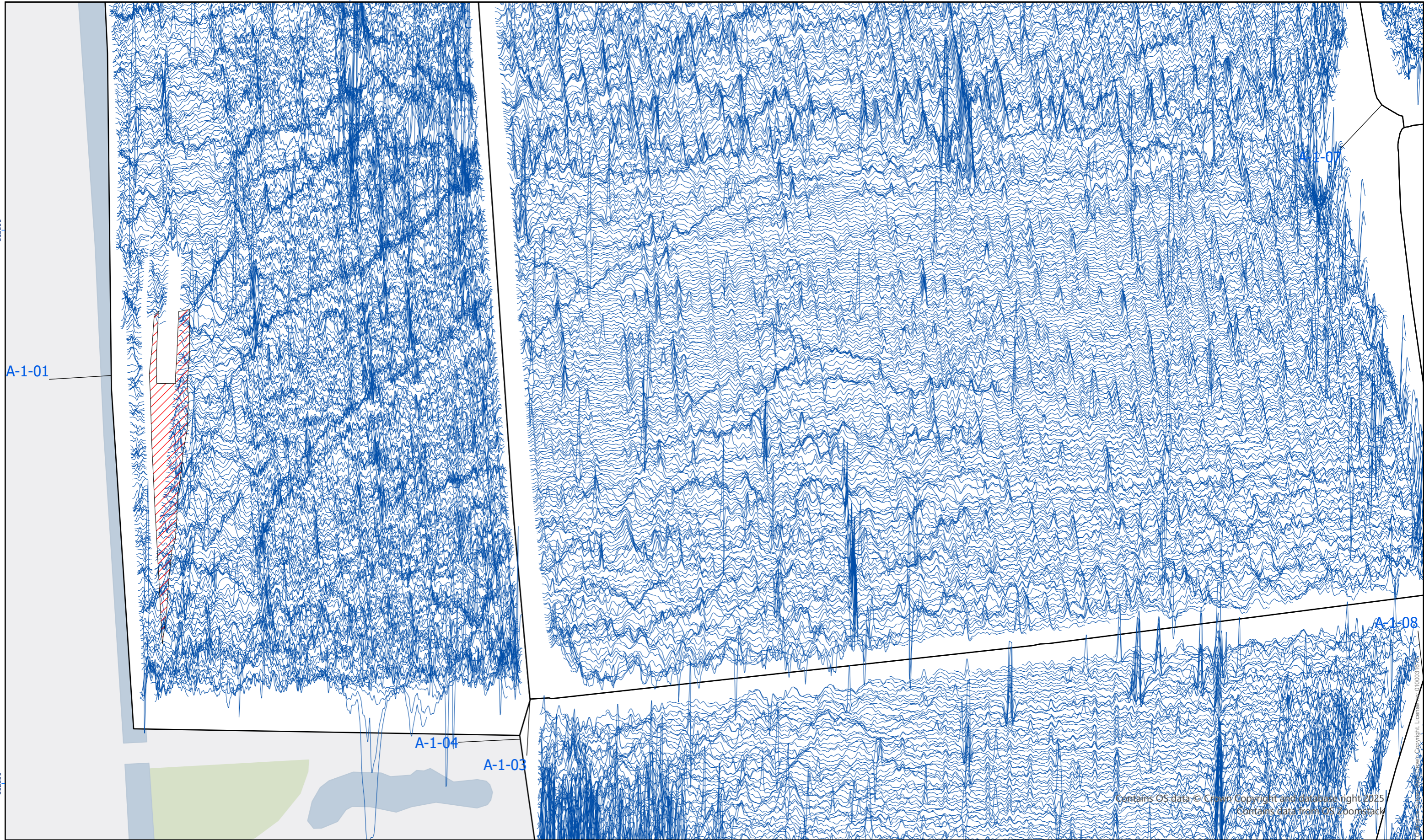


Drawing Number: 05/40648/GEO/7.19	
Created by: AC	Date: 18/06/2025
Checked by: SO	Date: 18/06/2025
Approved by: SO	Date: 18/06/2025



524000

524200



A-1-01

A-1-01

A-1-08

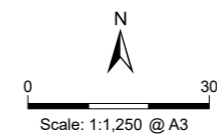
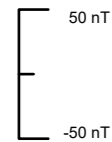
A-1-04

A-1-03

Contains OS data © Crown Copyright and database right 2025
Contains data from OS Zoomstack

Minimally Processed Gradiometer Data – XY Trace

Figure
7.20




Drawing Number: 05/40648/GEO/7.20	
Created by: AC	Date: 18/06/2025
Checked by: SO	Date: 18/06/2025
Approved by: SO	Date: 18/06/2025



524400

524600

524800



313000

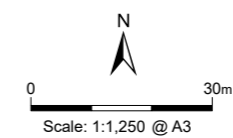
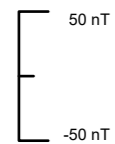
312800

Contains OS data © Crown Copyright and database right 2025
Contains data from OS Zoomstack

Ordnance Survey data. Crown Copyright. License no. 0100031673

Minimally Processed Gradiometer Data – XY Trace

Figure
7.21

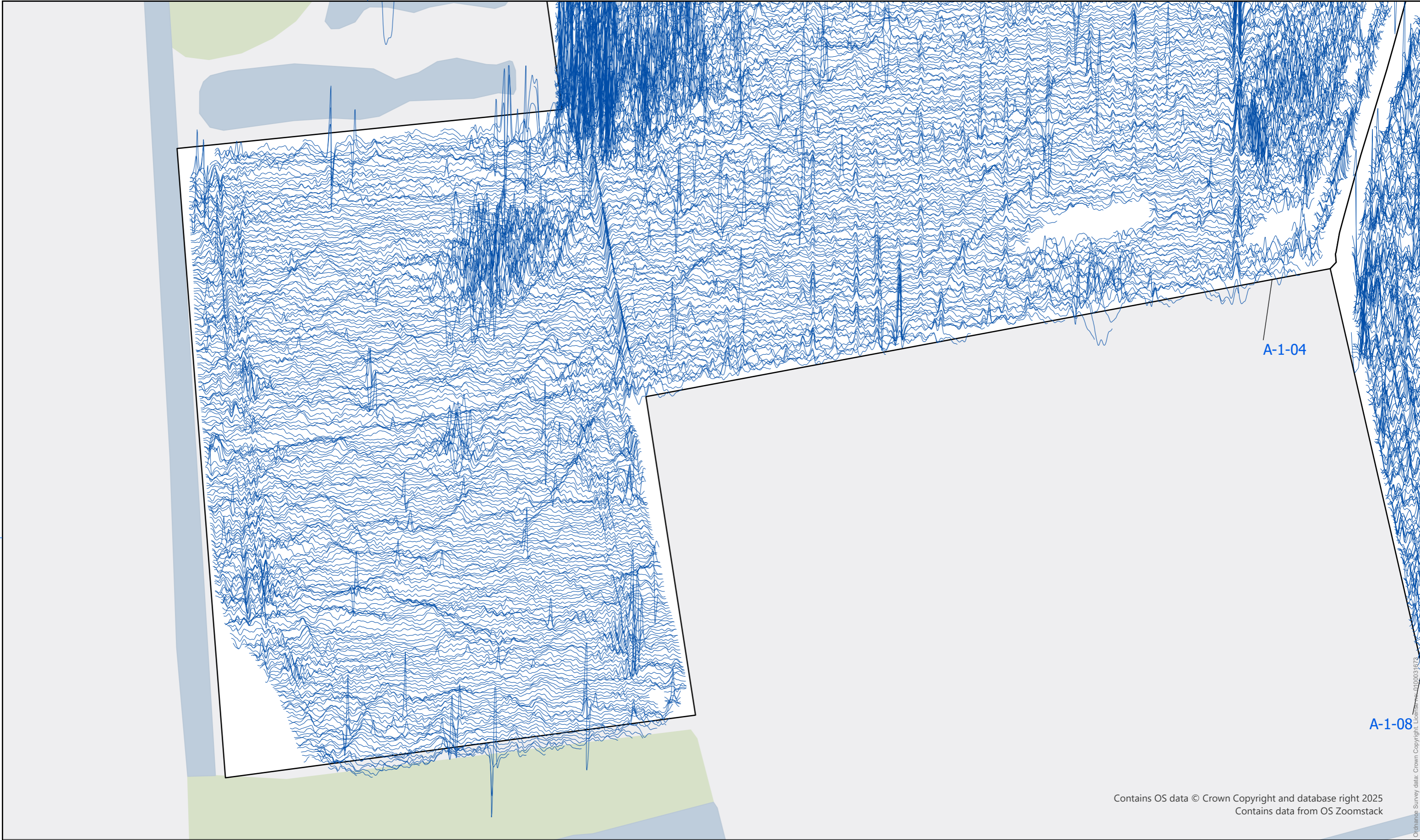


Drawing Number: 05/40648/GEO/7.21	
Created by: AC	Date: 18/06/2025
Checked by: SO	Date: 18/06/2025
Approved by: SO	Date: 18/06/2025



524000

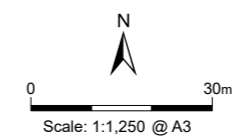
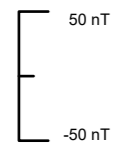
524200



Contains OS data © Crown Copyright and database right 2025
Contains data from OS Zoomstack

Minimally Processed Gradiometer Data – XY Trace

Figure
7.22



Drawing Number: 05/40648/GEO/7.22	
Created by: AC	Date: 18/06/2025
Checked by: SO	Date: 18/06/2025
Approved by: SO	Date: 18/06/2025

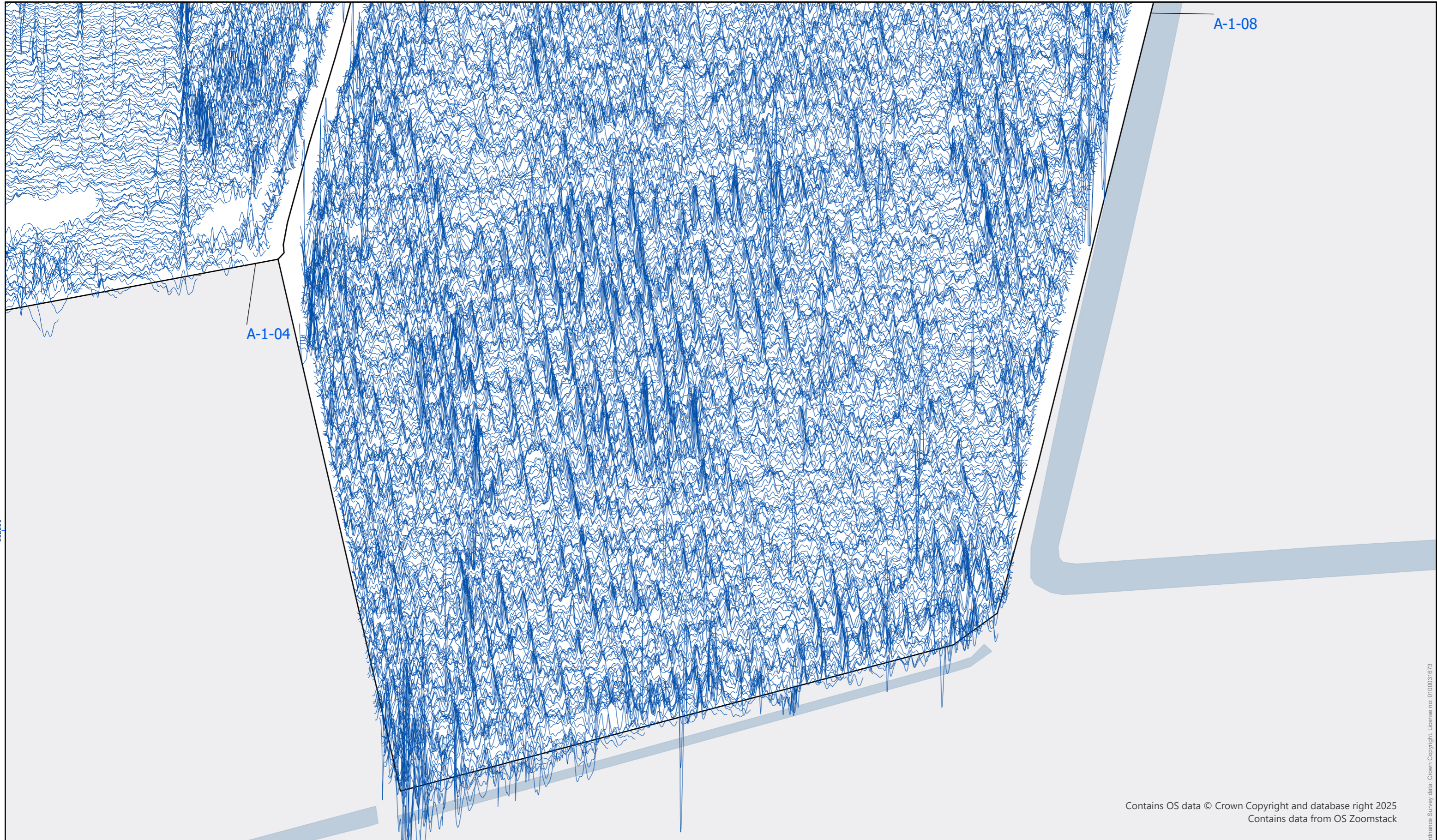


524400

524600

A-1-08

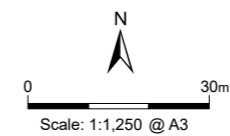
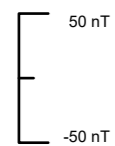
A-1-04



Contains OS data © Crown Copyright and database right 2025
Contains data from OS Zoomstack

Minimally Processed Gradiometer Data – XY Trace

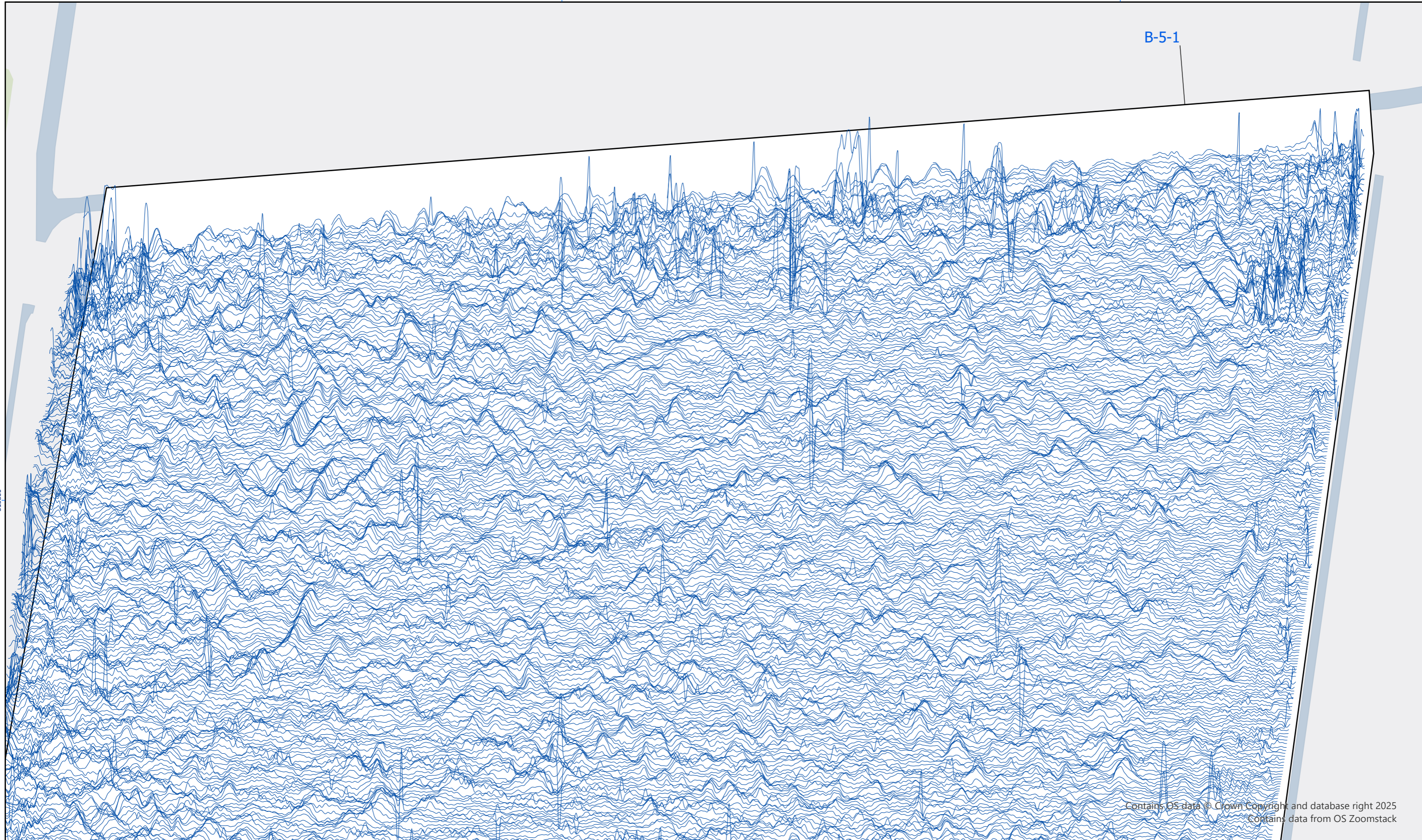
Figure
7.23



Drawing Number: 05/40648/GEO/7.23	
Created by: AC	Date: 18/06/2025
Checked by: SO	Date: 18/06/2025
Approved by: SO	Date: 18/06/2025



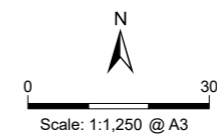
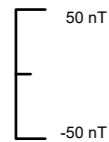
B-5-1



Contains OS data © Crown Copyright and database right 2025
Contains data from OS Zoomstack

Minimally Processed Gradiometer Data – XY Trace

Figure
7.24



Drawing Number: 05/40648/GEO/7.24	
Created by: AC	Date: 18/06/2025
Checked by: SO	Date: 18/06/2025
Approved by: SO	Date: 18/06/2025

